

ORDINANCE NO. 1908

AN ORDINANCE amending King County Zoning Resolution No. 25789, as amended, by amending the Zoning Map thereof reclassifying certain property thereon at the request of GARY H. BRADLEY, Division of Land Use Management File No. 129-73-P

BE IT ORDAINED BY THE COUNCIL OF KING COUNTY

SECTION 1. Gary H. Bradley petitioned on October 10, 1973 that the property described in Section 3 below be reclassified from G to RS 7200, and this application was assigned Division of Land Use Management File No. 129-73-P.

SECTION 2. The report and recommendation of the Division of Land Use Management was transmitted to the Zoning and Subdivision Examiner on November 27, 1973, and hearing was held by the Examiner on the matter on December 4, 1973. The report of the Examiner was filed with the Clerk of the King County Council on December 19, 1973.

SECTION 3. The legal description of the property to be reclassified is attached as Appendix A and is hereby made a part of this ordinance. The above described property is shown on the attached map which is designated Appendix B and is hereby made a part of this ordinance.


SECTION 4. The King County Council does hereby amend King County Zoning Code Resolution No. 25789, as amended, by reclassifying that property described and shown in Section 3, Appendices A and B above, to RS 15,000 and

1 directs that Area Map E-21-26-5 to so designate.

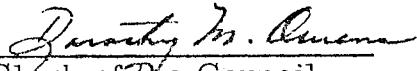
2 INTRODUCED AND READ for the first time this 5th day
3 of November, 1973.

4 PASSED at a regular meeting of the King County Council this 28th day
5 of January, 1974.

6 KING COUNTY COUNCIL
7 KING COUNTY, WASHINGTON

8 
Chairman

9 ATTEST:

10 
11 Clerk of the Council

DEEMED ENACTED WITHOUT
COUNTY EXECUTIVE'S SIGNATURE.

12 APPROVED this _____ day of _____ DATED: February 8, 1974.

13
14 _____
King County Executive

1908

APPENDIX A

LEGAL DESCRIPTION:

The east one half of the north one half of the northeast one quarter of the southeast one quarter of Section 21-26-5, in King County, Washington; EXCEPT the South 307.62 feet thereof and EXCEPT the East 495 feet thereof; LESS County Road.


1908

FILE 129-73-P
APPENDIX B

Applicant: GARY H. BRADLEY

Request: G to RS-15,000

STR: 21-26-5

 Proposed
Reclassification



0' 200'

